

Legend

- Trip Origin/Stop Over/Destination
- Unpaved, Tunnel
- Ferry, Auto/Passenger
- Construction
- Scenic Byway
- Rest Area With/Without Facilities
- Service Plaza
- Gas/Food
- AAA Approved Dining/Lodging

TRIPTIK



SCAN THIS CODE AND TAKE YOUR TRIPTIK MOBILE

© 2022 AAA, GOOGLE

These directions are provided solely as a guideline. No representation is made or warranty given as to their content, route, practicability or efficiency. User assumes all risk of use. AAA and its suppliers assume no responsibility for any loss or delay from use.



From: **2840 Harris Hill Rd, San Marcos, TX 78666**
 To: **Fairfield Inn and Suites by Marriott Fredericksburg,...**
 Total Distance: **158.0 miles**
 Total Est. Time: **3 hrs., 18 min.**

Leg 1 Directions

2840 Harris Hill Rd, San Marcos, TX 78666
Blue Bonnet Cafe, U.S. 281, Marble Falls, TX
Distance: 86.6 miles - Time: 1 hr., 42 min.

PG 4

- Head north - Restricted usage road - Drive for 0.1 miles
- Turn left - Restricted usage road - Drive for 0.1 miles
- Turn right onto Harris Hill Rd - Drive for 1.0 miles

PG 5

- Turn left onto Yarrington Rd - Drive for 1.7 miles

PG 6

- Turn right onto Interstate 35 Frontage Rd - Drive for 2.4 miles

PG 7

- Take the ramp on the left onto I-35 N - Drive for 22.5 miles
- Keep left at the fork to stay on I-35 N - Drive for 4.0 miles
- Take exit 240 to merge onto US-183 N toward Research Blvd - Drive for 5.6 miles
- Keep left to stay on US-183 N - Drive for 5.5 miles
- Keep left to stay on US-183 N - Drive for 1.1 miles
- Take the exit toward US-183/Lakeline Mall Dr - Drive for 0.2 miles
- Merge onto Research Blvd - Pass by Wells Fargo Bank (on the right in 0.6 mi) - Drive for 0.6 miles

PG 8

- Turn left onto Lakeline Blvd - Drive for 0.3 miles
- Keep right to continue on S Lakeline Blvd - Drive for 4.4 miles

PG 9

- Turn left onto Ranch Rd 1431 W/W Whitestone Blvd - Continue to follow Ranch Rd 1431 W - Drive for 36.4 miles
- Turn left onto US-281 S - Drive for 0.6 miles



Leg 2 Directions

**Blue Bonnet Cafe, U.S. 281, Marble Falls, TX
Fairfield Inn and Suites by Marriott Fredericksburg,...**
Distance: 71.3 miles - Time: 1 hr., 36 min.

- Head south on US-281 S toward 2nd St - Drive for 13.1 miles

- Turn right onto Round Mt - Sandy Rd - Drive for 7.4 miles

- Continue onto Round Mtn-Sandy Rd - Drive for 285 feet

- Turn right onto Ranch Rd 1323 - Drive for 17.5 miles

- Continue straight onto Willow City Loop - Drive for 12.8 miles

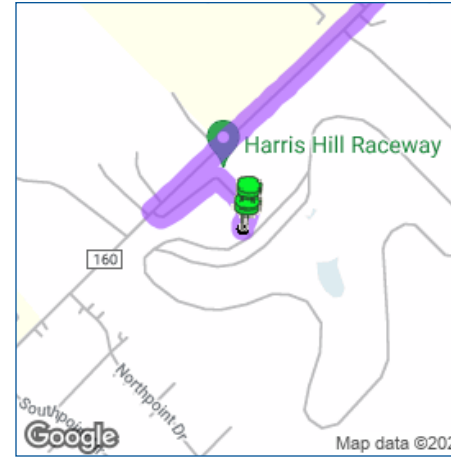
- Turn left onto TX-16 S/N State Hwy 16 - Drive for 18.6 miles

- Turn left onto E Travis St - Drive for 0.3 miles

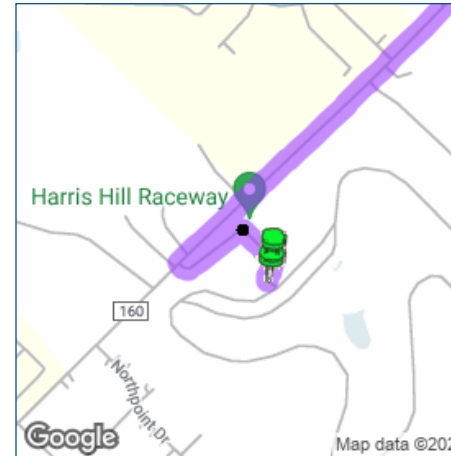
- Turn right onto N Washington St - Drive for 1.4 miles

- Turn left onto Friendship Ln - Drive for 0.1 miles

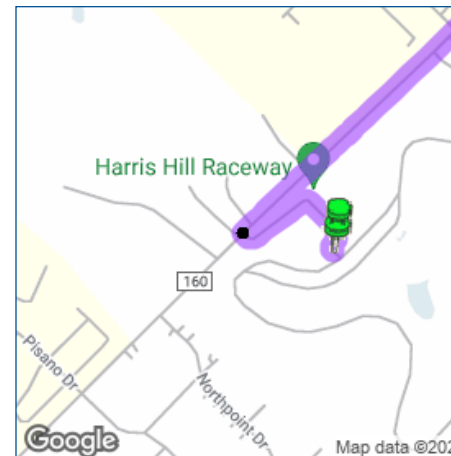
- Turn right - Drive for 289 feet



Head north - Restricted usage road
-Drive for 0.1 miles



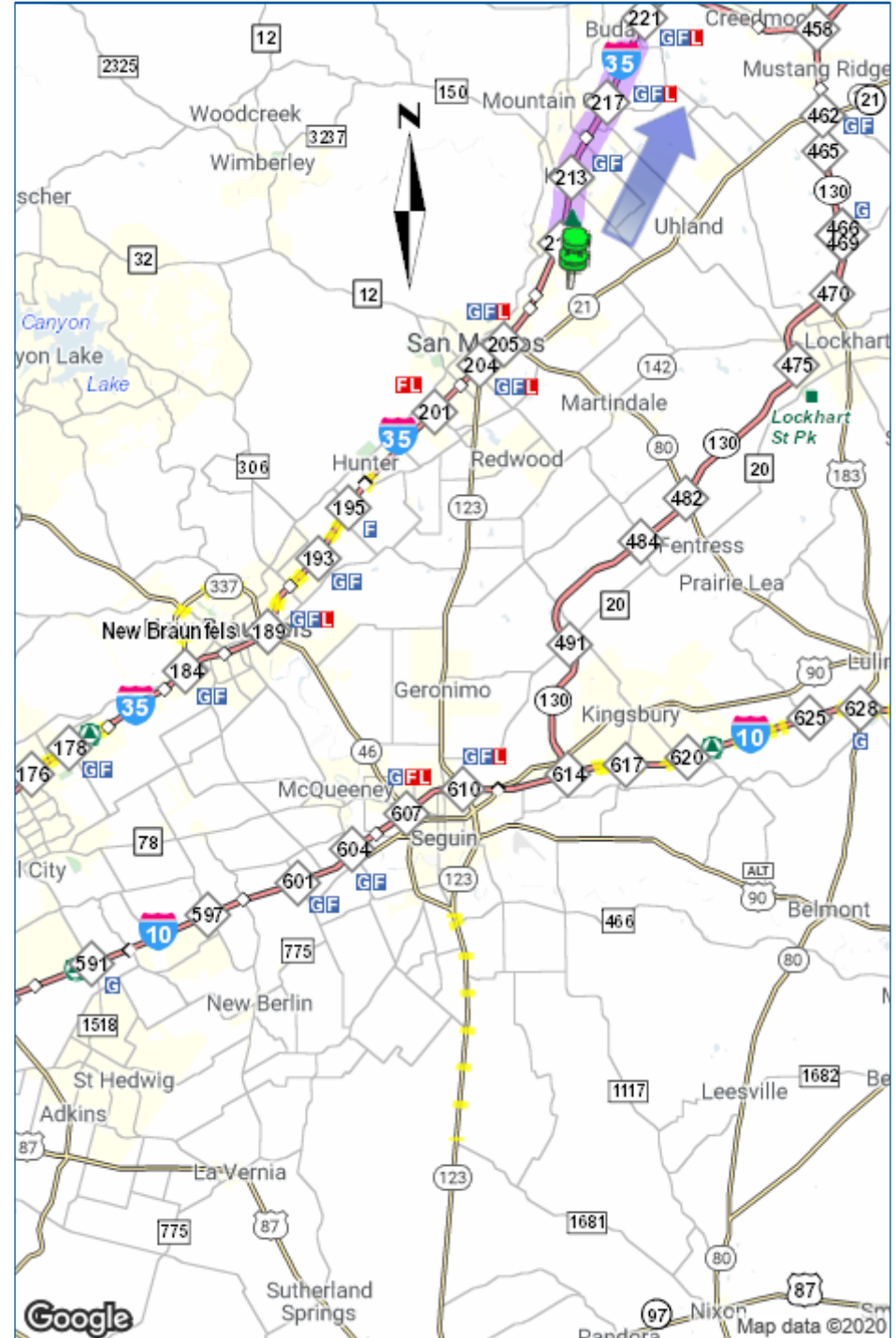
Turn left - Restricted usage road
-Drive for 0.1 miles

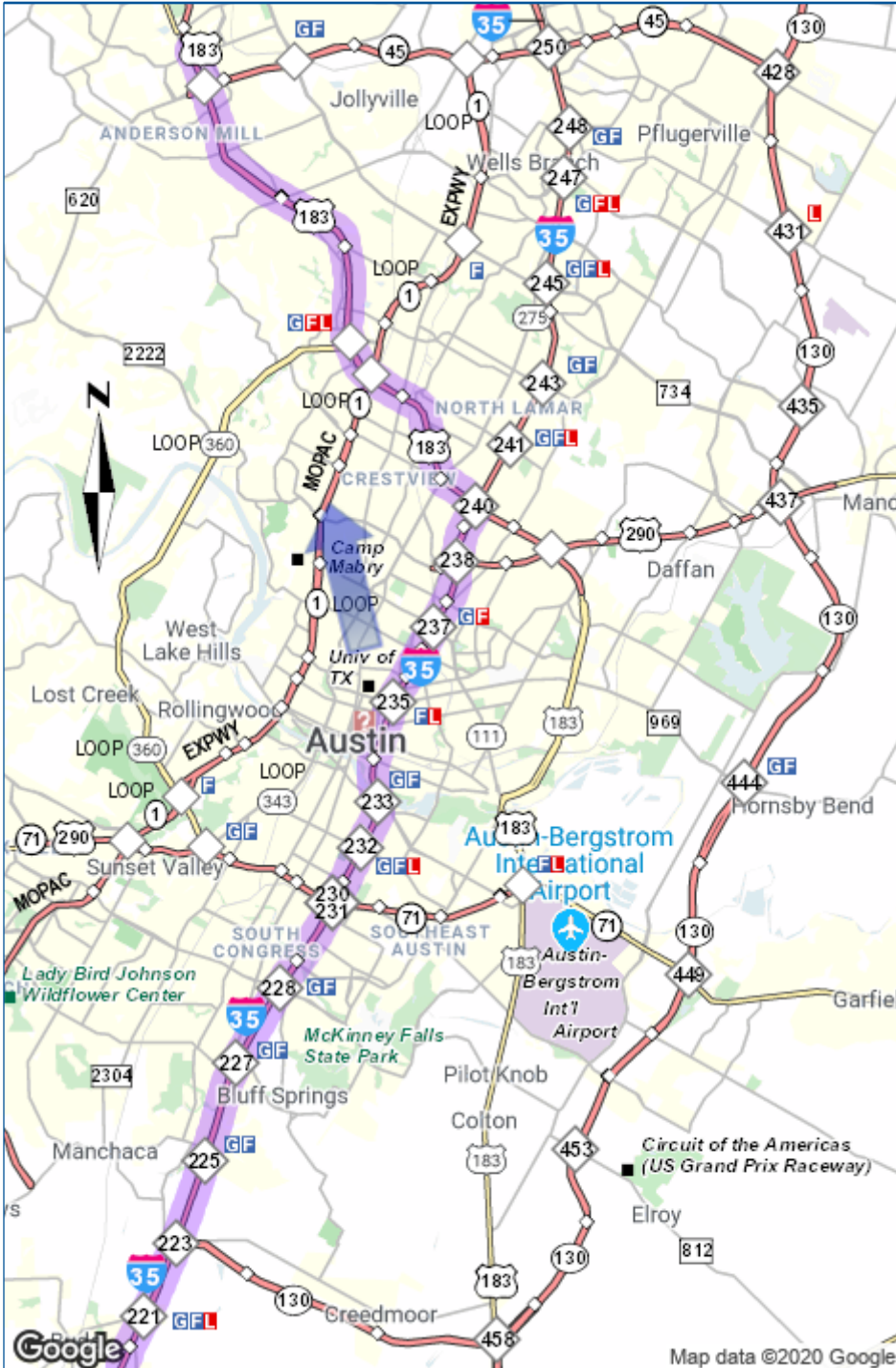


Turn right onto Harris Hill Rd
-Drive for 1.0 miles

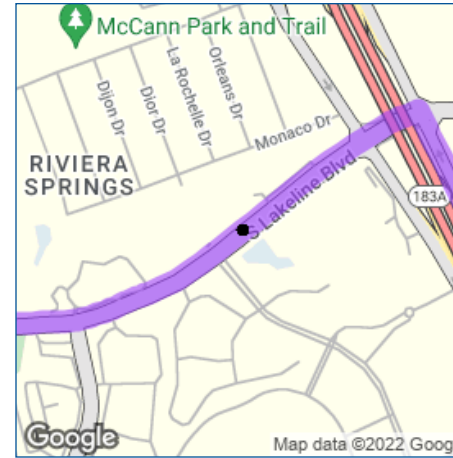


Turn left onto Yarrington Rd

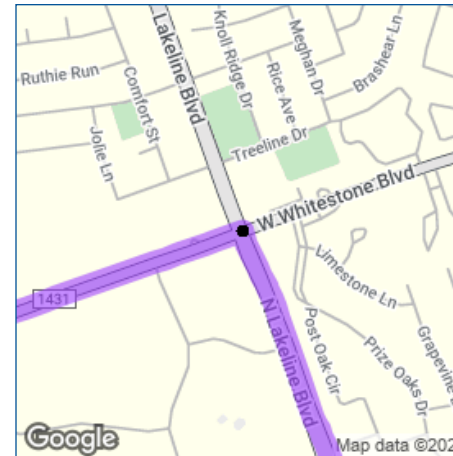




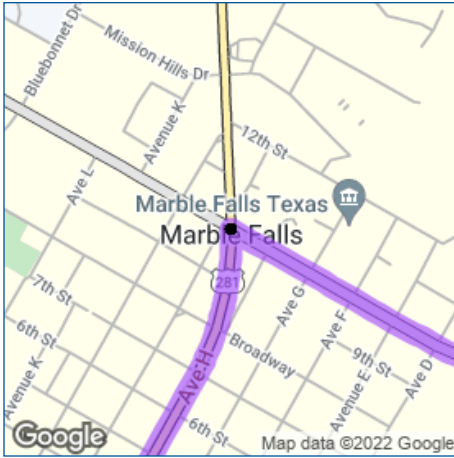
Turn left onto Lakeline Blvd
-Drive for 0.3 miles



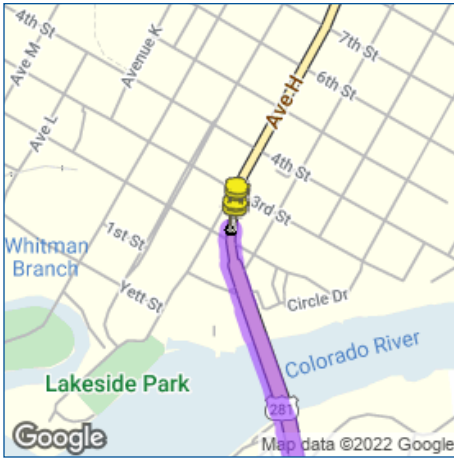
Keep right to continue on S Lakeline Blvd
-Drive for 4.4 miles



Turn left onto Ranch Rd 1431 W/W Whitestone Blvd -
Continue to follow Ranch Rd 1431 W
-Drive for 36.4 miles



↶ Turn left onto US-281 S
-Drive for 0.6 miles



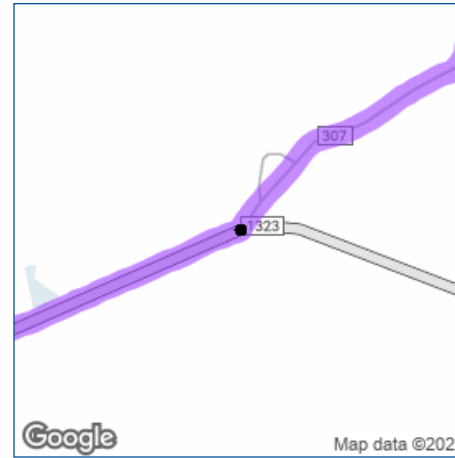
Head south on US-281 S toward 2nd St
-Drive for 13.1 miles



↷ Turn right onto Round Mt - Sandy Rd
-Drive for 7.4 miles



Continue onto Round Mtn-Sandy Rd
-Drive for 285 feet



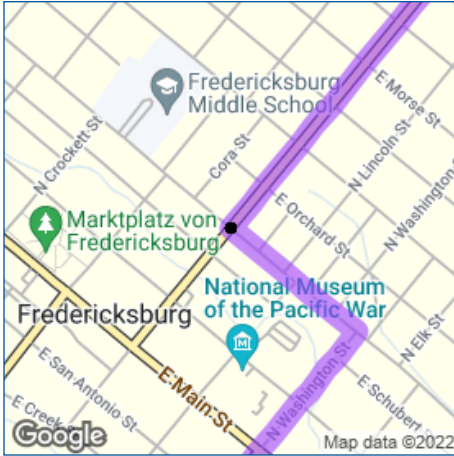
↷ Turn right onto Ranch Rd 1323
-Drive for 17.5 miles



↶ Continue straight onto Willow City Loop
-Drive for 12.8 miles



Turn left onto TX-16 S/N State Hwy 16
-Drive for 18.6 miles



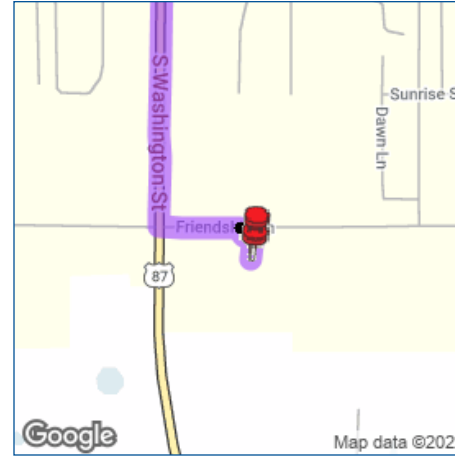
Turn left onto E Travis St
-Drive for 0.3 miles



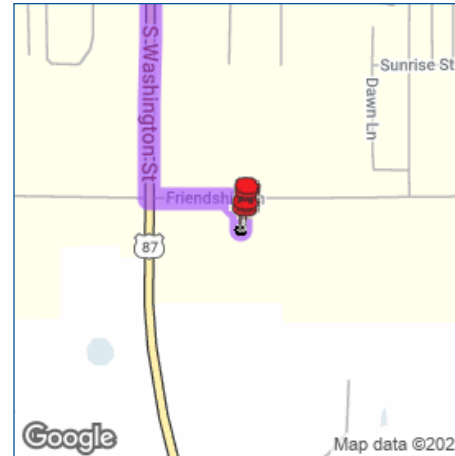
Turn right onto N Washington St
-Drive for 1.4 miles



Turn left onto Friendship Ln
-Drive for 0.1 miles



Turn right
-Drive for 289 feet



You've arrived at your destination.